


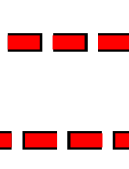














-  GO Station
-  Potential GO Station
-  Rail Corridor
-  Primary Study Area
-  Provincial Greenbelt
-  Natural Heritage System
-  NEC Plan Area
-  Urban Growth Centres
-  Mineral Resource Extraction Area
-  Waste Management Site
-  Rural Area
-  Municipal Boundary
-  Existing Urban Area
-  Proposed Residential & Mixed Use Area
-  Existing Local Official Plan Designated Employment Lands
-  Proposed Employment Lands